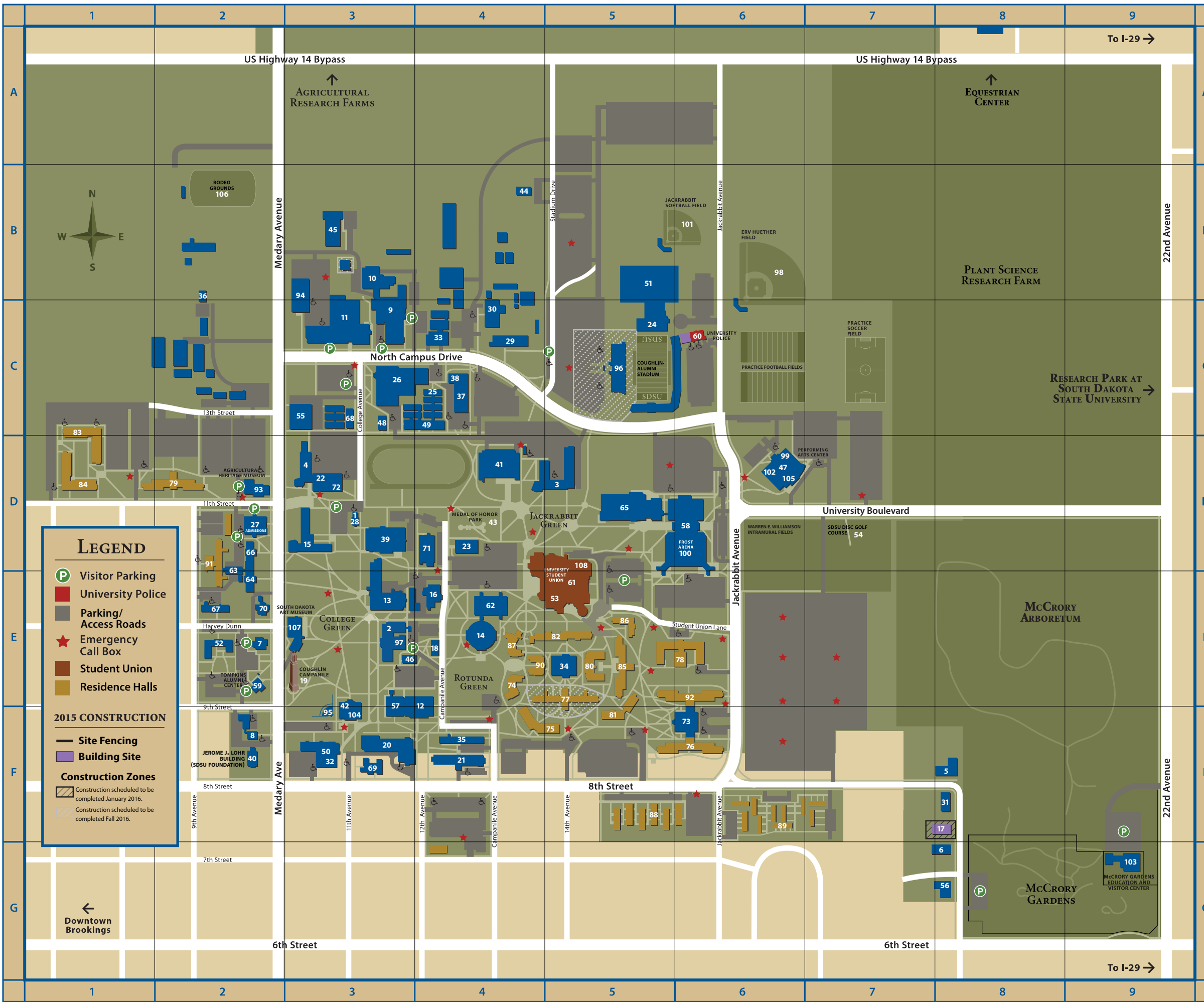


SOUTH DAKOTA STATE UNIVERSITY 2015-2016



MAIN			
1 Academic Evaluation & Assessment	SFND F2	56 Sigma Alpha Epsilon Fraternity (Men's)	G8
2 Administration Building	SAD E3	57 Solberg Hall	SSO E3
3 Agricultural Engineering	SAE D5	58 Stanley J. Marshall HPER Center	SPE D6
4 Alfred Dairy Science Hall	SDS D3	59 Tompkins Alumni Center	STA E2
5 Alpha Gamma Rho Fraternity (Men's)	F8	60 University Police Department	C6
6 Alpha Xi Delta Fraternity (Women's)	G8	61 University Student Union	SSU E5
7 Alvilda Myre Sorenson Center	SSOR E2	62 Wagner Hall	SWG E4
8 American Indian Education & Cultural Center	SFND F2	63 Wecota Annex	SWX E2
9 Animal Disease Research	SAR C3	64 Wecota Hall	SWC D2
10 Animal Resource Wing	SAW B3	65 Wellness Center	SSWC D5
11 Animal Science Complex	SAS C3	66 Wenona Hall	SWE D2
12 Architecture, Mathematics & Engineering Building	SAME E4	67 West Hall	SWH E2
13 Avera Health & Science Center	SAV E3	68 Wheat Commission Greenhouse	SWCD C3
14 Bailey Rotunda	SRO E4	69 Wintrade Student Success Center	SWSC F3
15 Berg Agricultural Hall	SAG D3	70 Woodbine Cottage	SWBC E2
16 Central Heating Plant	SCP E4	71 Yeager Hall	SYE D4
17 Ceres Fraternity (Women's)	F8	FOOD SERVICE	
18 Communications Center	SCM E4	61 University Student Union	SSU E5
19 Coughlin Campanile	E3	72 Dairy Bar	SDM D3
20 Crothers Engineering Hall	SCEH F3	79 Hansen Hall	SHN D2
21 Daktronics Engineering Hall	SDEH F4	73 Larson Commons	SLC F6
22 Davis Dairy Plant	SDSP D3	RESIDENCE HALLS	
23 DePuy Military Hall	SDP D4	74 Abbott Hall	SAH E4
24 Dykhouse Student-Athlete Center	SDSC C5	75 Ben Reifel Hall	SREF F4
25 East Headhouse	SEHH C4	76 Binnewies Hall	SBN F6
26 Edgar S. McFadden Biostress Lab	SNP C3	77 Brown Hall	SBH E5
27 Enrollment Services Center	SESC D2	78 Caldwell Hall	SCH E6
Admissions		79 Hansen Hall	SHN D2
Financial Services		80 Honors Hall	SHON E5
28 Ethel A. Martin Building	SEM D3	81 Hyde Hall	SHYD F5
29 Facilities & Services	SFS C4	82 Mathews Hall	SMH E5
30 Facilities & Services		83 Meadows North Apartments	SMN C1
Customer Service Center	SFCS C4	84 Meadows South Apartments	SMS D1
31 Farmhouse Fraternity (Men's)	F8	85 Pierson Hall	SPR E5
32 Fishback Center for Early Childhood Education	SPC F3	86 Schultz Hall	SSCH E5
33 Foundation Seed Conditioning	SFSS C4	87 Spencer Hall	SSH E4
34 Grove Hall	SGH E5	88 State Court Family Housing	SSC F6
35 Harding Hall	SHH F4	89 State Village Family Housing	SSV F6
36 Horse Unit	B2	90 Thorne Hall	STH E4
37 Horticulture Greenhouse	SHG C4	91 Waneta Hall	SWN D2
38 Horticulture & Forestry	SHF C4	92 Young Hall	SYH E6
39 The Barn	SIM D3	EVENT LOCATIONS	
40 Jerome J. Lohr Building (SDSU Foundation)	F2	93 Agricultural Heritage Museum	SAGM D2
41 Library (Hilton M. Briggs)	SBL D3	94 Animal Science Arena	SAA B3
42 Lincoln Music Hall	SLM E3	95 Coolidge Sylvan Theatre	SSY F3
43 Medal of Honor Park	D4	96 Coughlin-Alumni Stadium	SCS C5
44 Motor Pool Complex	SMPC C2	97 Doner Auditorium	SAD E3
45 North Headhouse	SNHH B3	98 Erv Huether Field	B6
46 Old Horticulture	SOHO E3	99 Fishback Studio Theater	SPAC D6
47 Performing Arts Center	SPAC D6	100 Frost Arena	SPE D6
48 Physiology Laboratory	SPL C3	101 Jackrabbit Softball Field	B6
49 Plant Science Building	SPSB C4	102 Larson Memorial Concert Hall	SPAC D6
50 Pugsley Center	SPC F3	103 McCrory Gardens Education & Visitor Center	G9
51 Sanford-Jackrabbit Athletic Complex	SSJC B5	104 Peterson Recital Hall	SLM F3
52 Scobey Hall	SSB E2	105 Roberts Reception Hall	SPAC D6
53 SDSU Bookstore	SSU E5	106 Rodeo Grounds	B2
54 SDSU Disc Golf Course	D7	107 South Dakota Art Museum	SMU E3
55 Seedhouse	SSD C3	108 Volstorff Ballroom	SSU D5

MAP EFFECTIVE JULY 1, 2015. UPDATED JUNE 2015.

GENERAL INFORMATION (605) 688-4151

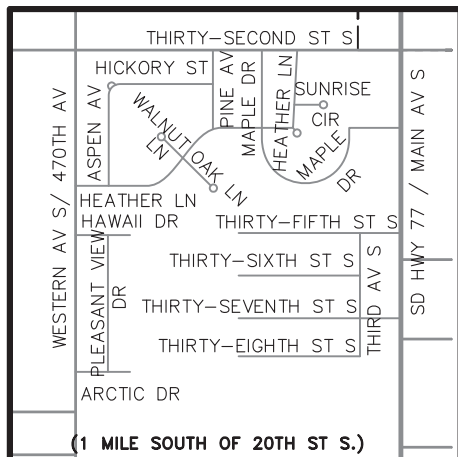




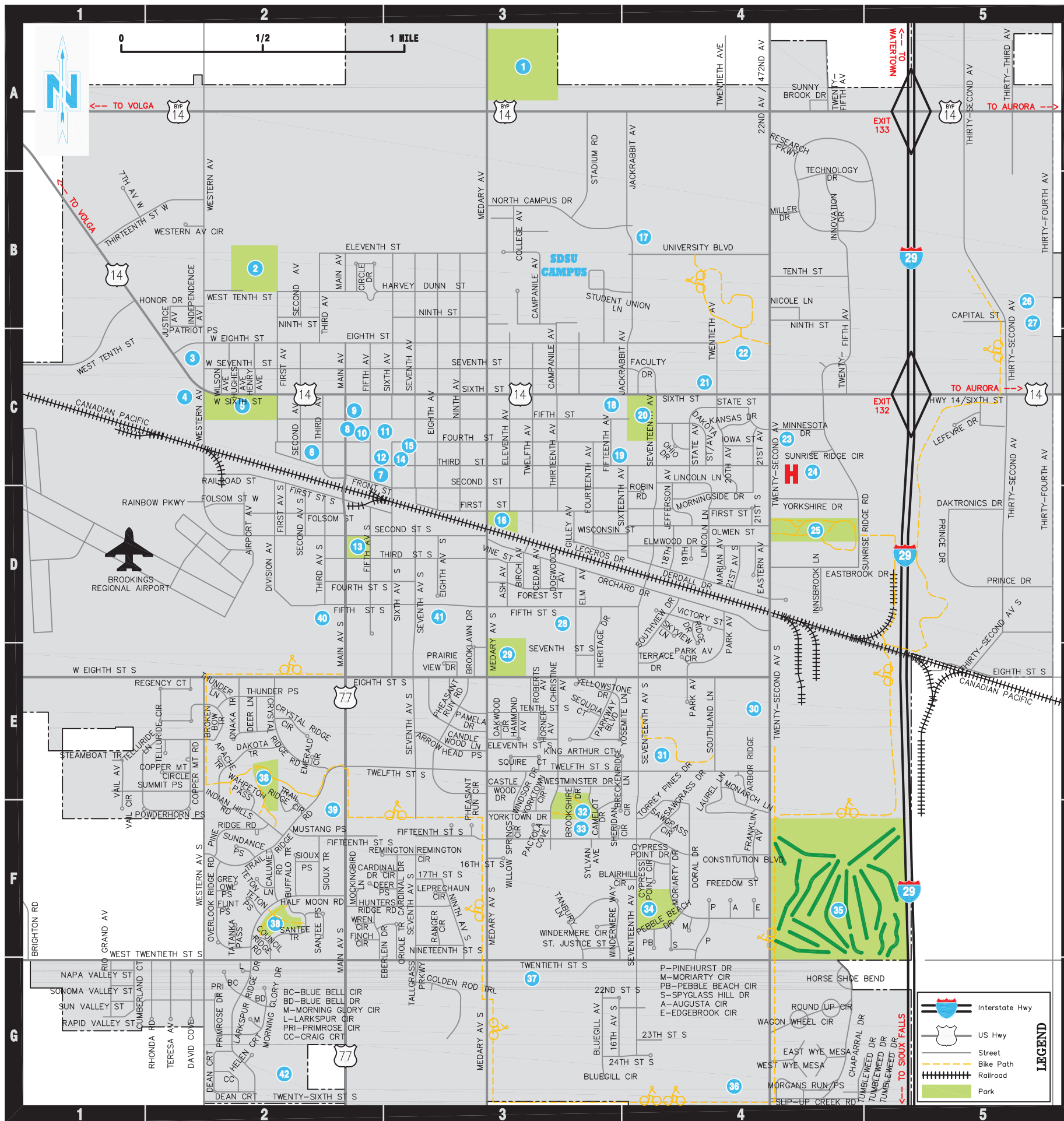
B BROOKINGS municipal utilities

- 1 NORTHBROOK PARK (COMMUNITY GARDENS) (DAKOTA PLAINS CART TRACK)
- 2 SEXAUER PARK
- 3 VETERANS' MEMORIAL
- 4 BROOKINGS MUNICIPAL UTILITIES
- 5 PIONEER PARK/BANDSHELL
- 6 FIRE & POLICE BUILDING
- 7 CITY/COUNTY BUILDING
- 8 CHAMBER OF COMMERCE
- 9 POST OFFICE
- 10 SWIFTEL COMMUNICATIONS
- 11 CHILDREN'S MUSEUM OF SOUTH DAKOTA
- 12 PUBLIC LIBRARY
- 13 SOUTHSIDE PARK
- 14 BROOKINGS COUNTY COURTHOUSE
- 15 SHERIFF'S OFFICE
- 16 LIONS PARK
- 17 PERFORMING ARTS CENTER
- 18 HILLCREST AQUATIC CENTER
- 19 HILLCREST ELEMENTARY SCHOOL
- 20 HILLCREST PARK
- 21 BROOKINGS EAST FIRE STATION & OFFICE BUILDING
- 22 MCCRORY GARDENS
- 23 AVERA BROOKINGS MEDICAL CLINIC
- 24 HOSPITAL
- 25 LARSON PARK
- 26 LARSON ICE CENTER
- 27 SWIFTEL CENTER
- 28 HIGH SCHOOL
- 29 DWIGGINS MEDARY PARK (BOB SHELDEN FIELD)
- 30 SANFORD MEDICAL CLINIC
- 31 MICKELSON MIDDLE SCHOOL
- 32 CAMELOT PARK
- 33 CAMELOT ELEMENTARY SCHOOL
- 34 MORIARTY PARK
- 35 EDGEBROOK PUBLIC GOLF COURSE
- 36 SOUTHBROOK SOFTBALL COMPLEX
- 37 FISHBACK SOCCER COMPLEX
- 38 INDIAN HILLS PARK (2 LOCATIONS)
- 39 SOCIAL SERVICES/JOB SERVICE
- 40 NATIONAL GUARD ARMORY
- 41 MEDARY ELEMENTARY SCHOOL
- 42 DAKOTA PRAIRIE ELEMENTARY SCHOOL

INSET



(1 MILE SOUTH OF 20TH ST S.)



LEGEND

- Interstate Hwy
- US Hwy
- Street
- Bike Path
- Railroad
- Park

BROOKINGS STREET INDEX

1ST AV	B-C2	COPPER MT RD	E-F2	PARK AV CIRCLE	E4
1ST AV S	C-D2	COUNCIL RIDGE RD	F2	PARK AV	D-E4
1ST ST	D3-4; D4	CRAIG CRT	G2	PARKWAY BLVD	E3
1ST ST S	C-D2	CRYSTAL RIDGE CIR	E2	PATRIOT PS	B2
2ND AV	C2	CRYSTAL RIDGE RD	E2	PEBBLE BEACH DR	F4
2ND AV S	C-D2	CUMBERLAND CT	G1	PHEASANT RUN CIR	E-F3
2ND ST	C-34	CYPRESS POINT CIR	F4	PHEASANT RUN RD	E3
2ND ST S	D-23	CYPRESS POINT DR	F4	PINE AV	SEE INSET
3RD AV	B-C2; C-D2	DAVID COVE	G2	PINEHURST DR	F2
3RD AV S	D-E2	DAKOTA AV	C4	PINE RIDGE RD	F4
3RD ST	C-24	DAKOTA TR	C4	PLEASANT VIEW DR	SEE INSET
3RD ST S	D-23	DAKOTA TR	E2	POWDERHORN PASS	F2
4TH ST	D-23	DAKTRONICS DR	D5	PRAIRIE VIEW DR	E3
4TH ST S	C-D2	DEAN CRT	G2	PRIMROSE CIR	G2
5TH AV	D-E2	DEER LN	E2	PRIMROSE DR	G2
5TH AV S	C-24	DEER PASS	F-23	PRINCE DR	D5
5TH ST	D-24	DERDALL DR	D4	RAILROAD ST	C2
5TH ST S	D-E3	DIVISION AV	D2	RAINBOW PKWY	D2
6TH AV	C-25	DOGWOOD AV	D3	RANGER CIR	F3
6TH AV S	G2	DORAL DR	F4	RAPID VALLEY ST	G1
6TH ST	D-E3	EAST WYE MESA	G4	REGENCY CT	E2
6TH ST S	D5	EASTBROOK DR	D4	REMINGTON	F3
7TH AV	C-D3	EASTERN AV	D4	REMINGTON CIR	F3
7TH AV W	B1	EBERLEIN DR	F2	RESEARCH PKWY	A4
7TH ST	C-24	EDGEBROOK CIR	G4	RHONDA DR	G2
7TH ST S	E3	ELM AV	D-E3	RIDGE DR	D4
8TH AV	B-D3	ELMWOOD DR	D4	ROBERTS AV	E3
8TH AV S	D-3	EMERALD CIR	E2	ROBIN DR	C4
8TH ST	C-24	FACULTY DR	C4	ROUNDUP CIR	G4
8TH ST S	C2	FINCH CIR	F2	RIO GRAND AV	G1
8TH ST S S	E1-4	FLINT PASS	F2	SANTEE PASS	F2
9TH AV	E1	FOLSOM ST	D2	SANTEE TR	F2
9TH AV S	B-D3	FOLSOM ST W	D2	SAWGRASS DR	F4
9TH ST	F3	FOREST ST	D3	SAWGRASS CIR	F4
9TH ST S	B3-B4	FRANKLIN AV	F4	SEQUOIA CT	E3
10TH ST	B2	FREEDOM ST	F4	SHERIDAN CIR	F3
10TH ST S	E2	FRONT ST	C2	SIoux PASS	F2
10TH ST S S	B3	GILLEY AV	D3	SIoux TR	F2
11TH AV	B-D3	GOLDEN ROD TRL	G3	SKYVIEW LN	D4
11TH ST	B2-3; B4	GREY OWL PASS	F2	SLIP-UP CREEK RD	G4
11TH ST S	E3	HALF MOON RD	F2	SOMOMA VALLEY ST	G1
12TH AV	B-D3	HAMMOND AV	E3	SOUTHLAND LN	E4
12TH AV S	E-24	HARVEY DUNN ST	B-23	SOUTHVIEW DR	D4
13TH AV	B-D3	HAWAII DR	SEE INSET	SPYGLASS HILL DR	F4
13TH ST	B-12	HEATHER LN	SEE INSET	SQUIRE CT	E3
14TH AV	B-C3; D3	HELEN CRT	G2	ST. JUSTICE ST	F3
15TH AV	C3	HENRY AV	C2	STADIUM RD	A3-B3
15TH ST	F2; F3; F4	HERITAGE DR	D-E3	STATE AV	C4
16TH AV	A-D4	HICKORY ST	SEE INSET	STATE ST	C4
16TH ST	C-3	HONOR DR	E2	STEAMBOAT TR	E1
17TH AV	D-F4	HORNER AV	B3	STUDENT UNION LN	B3-B4
17TH ST	F3	HORSE SHOE BEND	G4	SUMMIT PASS	E2
18TH AV	D4	HUGHES AV	C2	SUN VALLEY ST	G1
19TH AV	D4	HUNTERS RIDGE RD	F-23	SUNDANCE PASS	F2
19TH ST	F3	INDEPENDENCE AV	B2	SUNNY BROOK DR	A4
20TH AV	B-D4	INDIAN HILLS RD	E-F2	SUNRISE CIR	SEE INSET
20TH ST	F1-4	INNOVATION DR	B4	SUNRISE RIDGE CIR	C4
21ST AV	C-D4	INSBROOK LN	D4	SUNRISE RIDGE RD	D4
21ST AV S	A-D4	IOWA ST	C4	SYLVAN AVE	F3
22ND AV	E-G4	JACKRABBIT AV	B4	TALLGRASS PRKWY	G3
22ND AV S	G4	JEFFERSON AV	C-D4	TANBURY LN	F3
22ND ST	B-4	JUSTICE AV	B2	TATANKA PASS	F2
23ND ST	G-4	KANSAS DR	C4	TECHNOLOGY DR	B4
25TH AV	B-C4	KING ARTHUR CT	E3	TERRACE DR	E2
26TH ST	G2	LAUREL LN	E-F4	TELLURIDE LN	E2
30TH AV	A-B5	LARKSPUR CIR	G2	TERESA AV	G2
32ND AV	D-E5	LARKSPUR RIDGE RD	G2	TERRACE DR	E4
32ND ST	E1	LEFEVRE DR	C5	TETON LN	F2
33RD AV	A5	LEGEROS DR	D3-4	TETON PASS	F2
34TH AV	A-E5	LEPRECHAUN CIR	F3	THUNDER LN	E2
35TH ST	SEE INSET	LIBERTY LN	F4	THUNDER PASS	E2
36TH ST	SEE INSET	LINCOLN LN	C-D4	TORREY PINES DR	F4
37TH ST	SEE INSET	MAIN AV	B2; C-F2	TRAIL RIDGE CIR	E-F2
38TH ST	SEE INSET	MAIN AV S	D-G2	TRAIL RIDGE RD	E-F2
AIRPORT AV	D2	MAPLE DR	SEE INSET	TUMBLEWEED DR	G4-5
ARBOR RIDGE	E2	MARIAN AV	D4	UNIVERSITY BLVD	B4
ARCTIC DR	E4	MARTIN BLVD	G2	VAIL AV	E1
ARROWHEAD PASS	SEE INSET	MEDARY AV	A-F3	VAIL CIR	E1
ASH AV	D3	MEDARY AV S	G3	VICTORY ST	D4
ASPEN AV	SEE INSET	MILLER DR	B4	VINE ST	D3
AUGUSTA CIR	F4	MINNESOTA DR	C4	WAGON WHEEL CIR	G2
BIRCH AV	F3-4	MOCKINGBIRD LN	F2	WAPHETON PASS	E4
BLAIRHILL CIRCLE	G2	MONARCH LN	E-F4	WALNUT LN	SEE INSET
BLUE BELL CIR	G2	MORIARTY DR	F4	WEST 8TH ST S	E1
BLUE BELL DR	F3-4	MORGANS RUN/PASS	G4	WEST WYE MESA	G4
BLUEGILL AVE	F1	MORNING GLORY CIR	G2	WESTERN AV	A-D2
BRIGHTON DR	F1	MORNING GLORY DR	G2	WESTERN AV S	F-G2
BRIGHTON RD	E2	MORNINGSIDE DR	D4	WESTERN AV CIR	B2
BROKEN BOW TR	E3	MUSTANG PASS	F-23	WESTMINSTER DR	E3
BROOKLAWN DR	E3	NAPA VALLEY ST	G1	WILLOW SPRINGS CIR	F3
BROOKSHIRE DR	F2	NICOLE LN	B4	WILSON AV	C2
BUFFALO TR	F2	NORTH CAMPUS DR	B3	WINDSOR DR	E-F3
CALUMET DR	F2	OAK LN	SEE INSET	WISCONSIN ST	D3-4
CAMPANILE AV	F3	OAKWOOD CIRCLE	E3	WREN CIR	F2
CANDLEWOOD LN	E3	OHIO DR	C4	WINDERMERE CIR	F3
CAPITAL ST	B5	OLWIEN ST	D4	WINDERMERE WAY	F3
CARDINAL DR	F3	ONAKA TR	E2	YELLOWSTONE DR	E3
CARDINAL DR CIR	F3	ORIOLE TR	G4	YORKSHIRE DR	D4
CASTLEWOOD DR	D3	ORCHARD DR	D3-4	YORKTOWN CIR	E-F3
CEDAR AV	D3	OVERLOOK RIDGE RD	F2	YORKTOWN DR	F3
CHAPARRAL DR	G4	PACTOLA COVE	B3	YOSEMITE LN	E3
CHRISTINE AV	E-F3	PAMELA DR	E3		