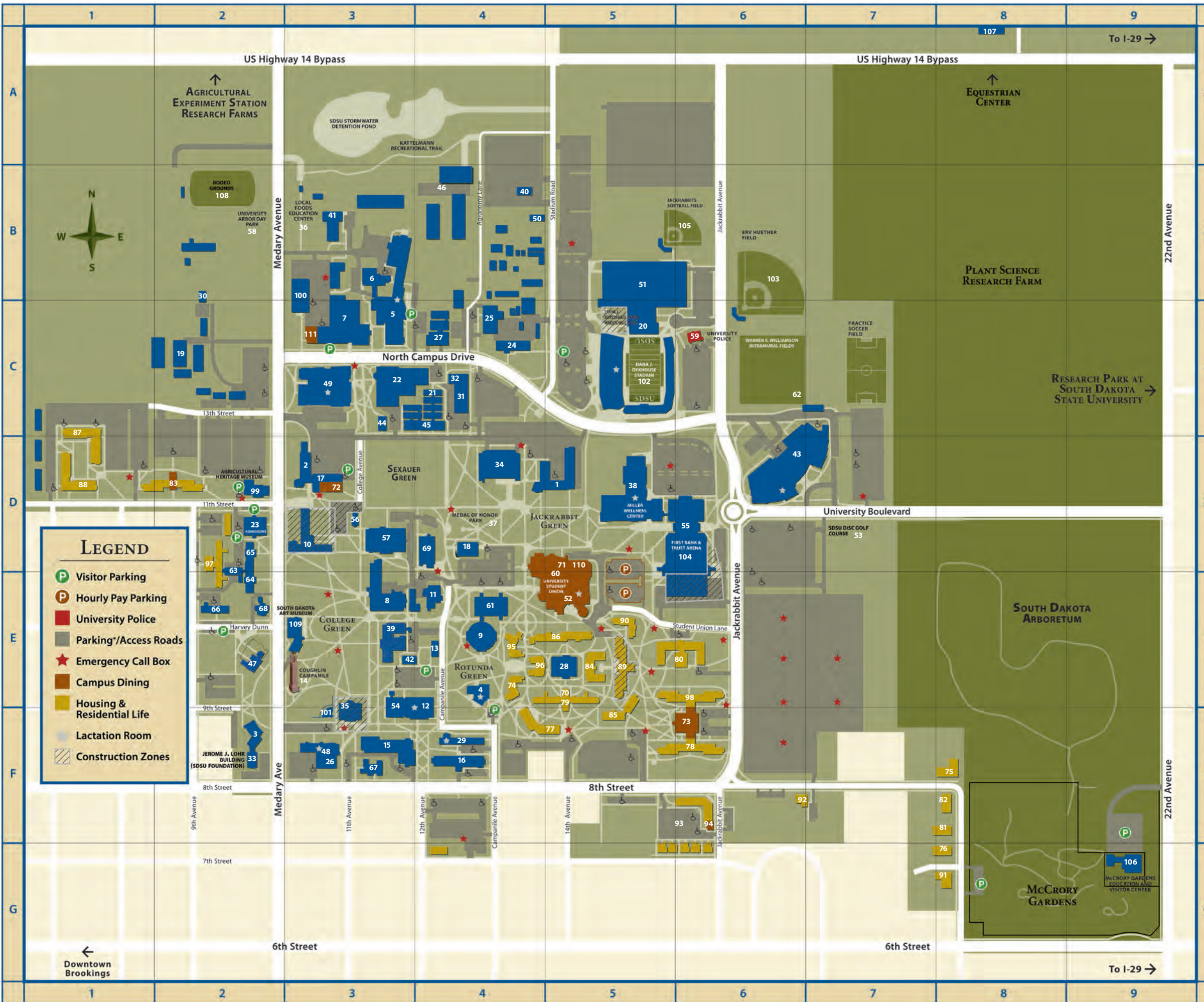




2022-2023 CAMPUS MAP



MAIN		60 University Student Union		SSU E5	
1 Agricultural Engineering	SAE D5	61 Wagner Hall		SWG E4	
2 Alfred Dairy Science Hall	SDS D3	62 Warren E. Williamson Intramural Fields		D6	
3 Alumni Center	SFND F2	63 Wecota Annex		SWX D2	
4 American Indian Student Center	SAIS E4	64 Wecota Hall		SWC E2	
5 Animal Disease Research & Diagnostic Laboratory	SAR C3	65 Wenona Hall		SWE D2	
6 Animal Resource Wing	SAW B3	66 West Hall		SWH E2	
7 Animal Science Complex	SAS C3	67 Winthrope Student Success & Opportunity Center		SWSC F3	
8 Avera Health & Science Center	SAV E3	68 Woodbine Cottage		SWBC E2	
9 Bailey Rotunda	SRO E4	69 Yeager Hall		SYE D4	
10 Berg Agricultural Hall	SAG D3	70 Veterans Affairs Resource Center		SBH E5	
11 Central Heating Plant	SCP E4	FOOD SERVICE			
12 Chicoine Architecture, Mathematics & Engineering Hall	SAME E4	60 University Student Union		SSU E5	
13 Communications Center	SCM E4	71 Union Coffee		SWG D5	
14 Coughlin Campanile	SCAM E3	72 Dairy Bar		SDM D3	
15 Crothers Engineering Hall	SCEH F3	73 Larson Commons		SLC F6	
16 Daktronics Engineering Hall	SDEH F4	83 Hansen Hall		SHN D2	
17 Davis Dairy Plant	SDSP D3	94 Starbucks		SEL F6	
18 DePuy Military Hall	SDP D4	111 Meat Lab		C3	
19 Design Studio	SCSD C2	HOUSING & RESIDENTIAL LIFE			
20 Dykhouse Student-Athlete Center	SDSC C5	74 Abbott Hall		SAH E4	
21 East Headhouse	SEHH C4	75 Alpha Gamma Rho Fraternity (Men's)		F8	
22 Edgar S. McFadden Biostress Lab	SNP C3	76 Alpha Xi Delta Fraternity (Women's)		G8	
23 Enrollment Services Center Admissions	SESC D2	77 Ben Reifel Hall		SREF F4	
24 Facilities & Services	SFS C4	78 Binnewies Hall		SBN F6	
25 Facilities & Services Customer Service Center	SFCS C4	79 Brown Hall		SBH E5	
26 Fishback Center for Early Childhood Education	SPC F3	80 Caldwell Hall		SCH E6	
27 Foundation Seed Conditioning	SFSS C4	81 Ceres Fraternity (Women's)		F8	
28 Grove Hall	SGH E5	82 Farmhouse Fraternity (Men's)		F8	
29 Harding Hall	SHH F4	83 Hansen Hall		SHN D2	
30 Horse Unit	SHU B2	84 Honors Hall		SHON E5	
31 Horticulture Greenhouse	SHG C4	85 Hyde Hall		SHYD F5	
32 Horticulture & Forestry	SHF C4	86 Mathews Hall		SMH E5	
33 Jerome J. Lohr Building SDSU Foundation	SFND F2	87 Meadows North Apartments		SMN C1	
34 Library (Hilton M. Briggs)	SBL D4	88 Meadows South Apartments		SMS D1	
35 Lincoln Hall	SLM E3	89 Pierson Hall		SPR E5	
36 Local Foods Education Center	SLFEC B3	90 Schultz Hall		SSCH E5	
37 Medal of Honor Park	D4	91 Sigma Alpha Epsilon Fraternity (Men's)		G8	
38 Miller Wellness Center	SSWC D5	92 Sigma Phi Epsilon Fraternity (Men's)		F6	
39 Morrill Hall	SAD E3	93 Southeast University Neighborhood		SEL F6	
40 Motor Pool Complex	SMP B4	95 Spencer Hall		SSH E4	
41 North Headhouse	SNHH B3	96 Thorne Hall		STH E4	
42 Old Horticulture	SOHO E3	97 Waneta Hall		SWN D2	
43 Oscar Larson Performing Arts Center	SPAC D6	98 Young Hall		SYH E6	
44 Physiology Laboratory	SPL C3	EVENT LOCATIONS			
45 Plant Science Building	SPSB C4	43 Oscar Larson Performing Arts Center		SPAC D6	
46 Plant Science Research Support Center	SPSR B4	Fishback Studio Theatre			
47 President's Home	E2	Founders Recital Hall			
48 Pugsley Center	SPC F3	Larson Memorial Concert Hall			
49 Raven Precision Agriculture Center	SRPA C3	Oscar Larson Theatre			
50 Residential Life Facilities Building	SRLS B4	Roberts Reception Hall			
51 Sanford-Jackrabbit Athletic Complex	SSJC B5	99 Agricultural Heritage Museum		SAGM D2	
52 SDSU Bookstore	SSU E5	100 Animal Science Arena		SAA B3	
53 SDSU Disc Golf Course	D7	101 Coolidge Sylvan Theatre		SSY F3	
54 Solberg Hall	SSO E3	102 Dana J. Dykhouse Stadium		SDDS C5	
55 Stanley J. Marshall Center	SPE D6	103 Erv Huether Baseball Field		B6	
56 Testing Center	SEM D3	104 First Bank & Trust Arena		SPE D6	
57 The Barn	SBA D3	105 Jackrabbits Softball Field		B6	
58 University Arbor Day Park	B2	106 McCrory Gardens Education & Visitor Center		SMVC G9	
59 University Police Department	SUPD C6	107 Nathelle and Lawrence DeHaan Equestrian Center		SEQC A8	
		108 Rodeo Grounds		B2	
		109 South Dakota Art Museum		SMU E3	
		110 Volstorff Ballroom		SSU D5	

MAP EFFECTIVE AUGUST 1, 2022. UPDATED JULY 2022.

GENERAL INFORMATION: (605) 688-4151 WWW.SDSTATE.EDU

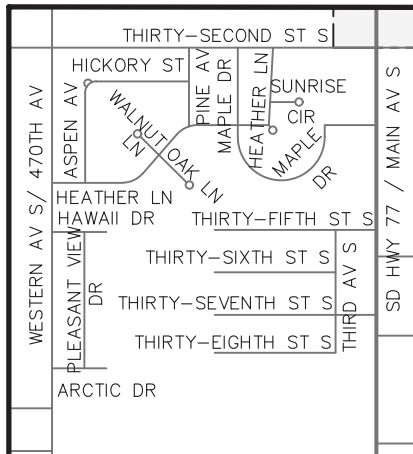
*No permit required to park in commuter or reserved lots after 4pm. No overnight parking in these lots (between 2 a.m. and 5 a.m.). All signed stalls enforced 24/7.

A total of 15,000 copies were printed on recycled paper by University Marketing and Communications at a cost of \$0.13 each. UR037 | 08/22

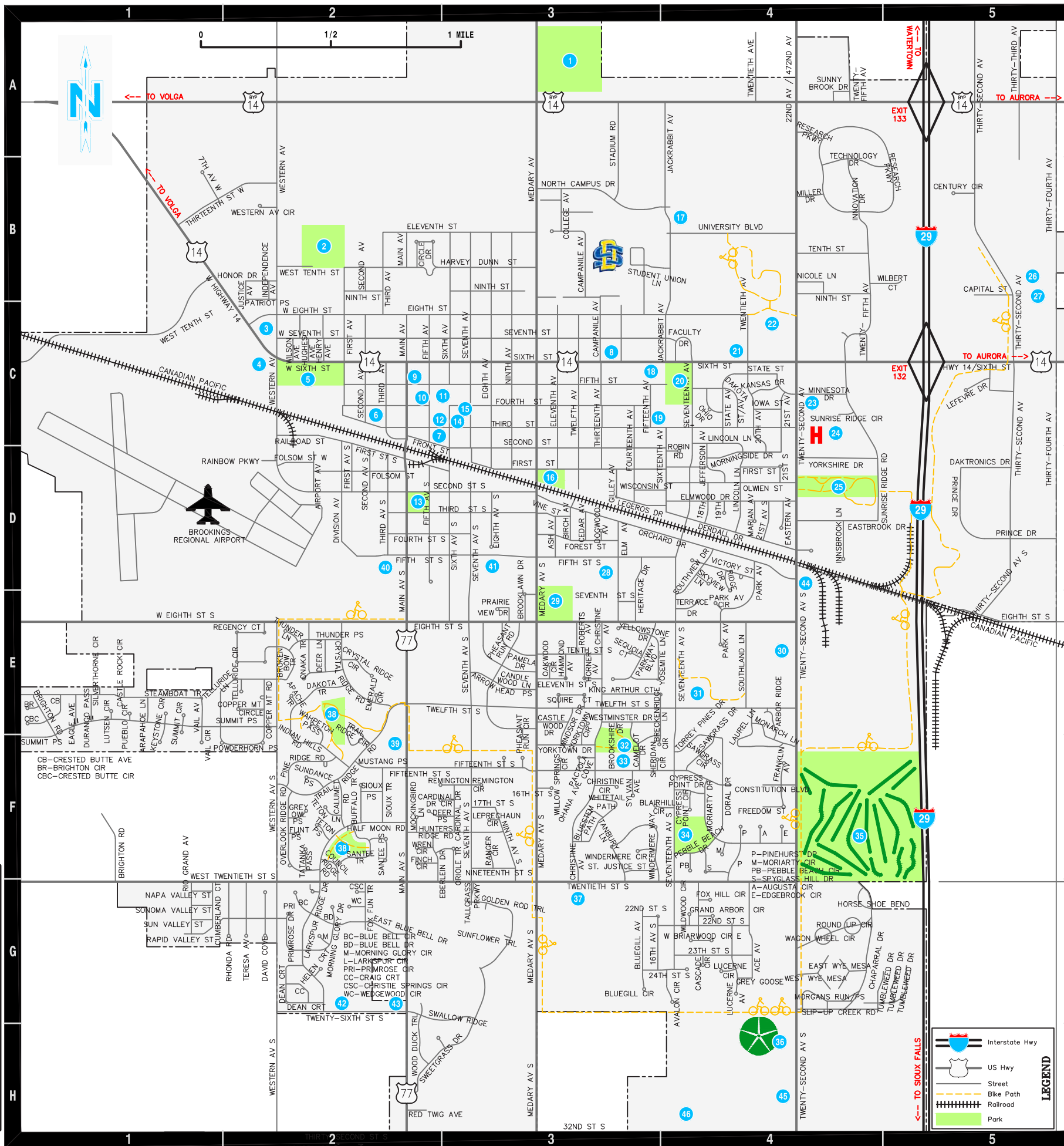


- 1 NORTHBROOK PARK (COMMUNITY GARDENS) (DAKOTA PLAINS CART TRACK)
- 2 SEXAUER PARK
- 3 VETERANS' MEMORIAL
- 4 BROOKINGS MUNICIPAL UTILITIES
- 5 PIONEER PARK/BANDSHELL
- 6 FIRE & POLICE BUILDING
- 7 CITY/COUNTY BUILDING
- 8 CHAMBER OF COMMERCE/VISIT BROOKINGS
- 9 POST OFFICE
- 10 SWIFTEL COMMUNICATIONS
- 11 CHILDREN'S MUSEUM OF SOUTH DAKOTA
- 12 PUBLIC LIBRARY
- 13 SOUTHSIDE PARK
- 14 BROOKINGS COUNTY COURTHOUSE
- 15 SHERIFF'S OFFICE
- 16 LIONS PARK
- 17 PERFORMING ARTS CENTER
- 18 HILLREST AQUATIC CENTER
- 19 HILLREST ELEMENTARY SCHOOL
- 20 HILLREST PARK
- 21 BROOKINGS EAST FIRE STATION & OFFICE BUILDING
- 22 MCCORRY GARDENS
- 23 AVERA BROOKINGS MEDICAL CLINIC
- 24 BROOKINGS HEALTH SYSTEM
- 25 LARSON PARK
- 26 LARSON ICE CENTER
- 27 SWIFTEL CENTER
- 28 HIGH SCHOOL
- 29 DWIGGINS MEDARY PARK (BOB SHELDEN FIELD)
- 30 SANFORD MEDICAL CLINIC
- 31 MICKELSON MIDDLE SCHOOL
- 32 CAMELOT PARK
- 33 CAMELOT ELEMENTARY SCHOOL
- 34 MORIARTY PARK
- 35 EDGEBROOK PUBLIC GOLF COURSE
- 36 SOUTHBROOK SOFTBALL COMPLEX
- 37 FISHBACK SOCCER COMPLEX
- 38 INDIAN HILLS PARK (2 LOCATIONS)
- 39 SOCIAL SERVICES/JOB SERVICE
- 40 NATIONAL GUARD ARMORY
- 41 MEDARY ELEMENTARY SCHOOL
- 42 DAKOTA PRAIRIE ELEMENTARY SCHOOL
- 43 SOUTH FIRE STATION
- 44 EAST FIRE STATION
- 45 BROOKINGS COUNTY OUTDOOR ADVENTURE CENTER
- 46 DAKOTA NATURE PARK

INSET



(1 MILE SOUTH OF 20TH ST S.)



BROOKINGS STREET INDEX

1ST AV	B-C2	CASTLEWOOD DR	E3	NAPA VALLEY ST	G1	WILLOW CIR	G4
1ST AV S	C-D2	CEDAR AV	B4	NICOLE LN	B4	WILLOW SPRINGS CIR	F3
1ST ST	B5	CENTURY CIR	B5	NORTH CAMPUS DR	B3	WILSON AV	C2
1ST ST S	C-D4	CHAPARRAL DR	G4	OAK LN	SEE INSET	WINDSOR DR	E-F3
2ND AV	C-2	CHRISTIE SPRINGS CIR	G2	OAKWOOD CIRCLE	E3	WISCONSIN ST	D3
2ND AV S	C-2	CHRISTINE AV	E-F3	OHANA AVE	F3	WOOD DUCK TRL	H2
2ND ST	C-3	CHRISTINE CIR	F3	OHIO DR	C4	WREN CIR	F2
2ND ST S	B2	CIRCLE DR	B2	OLWIEN ST	D4	WINDERMERE CIR	F3
3RD AV	D-2	CONSTITUTION BLVD	F4	ONAKA TR	E2	WINDERMERE WAY	F3
3RD AV S	B3	COLLEGE AV	B3	ORIOLE TR	F3	YELLOWSTONE DR	E3
3RD ST	C-2	COPPER MT CIR	F2	ORCHARD DR	D3-4	YORKSHIRE DR	D4
3RD ST S	D-2	COPPER MT RD	E-F2	OVERLOOK RIDGE RD	F2	YORKTOWN DR	E-F3
4TH ST	D-3	COUNCIL RIDGE RD	F2	PACTOLA COVE	F3	YORKTOWN DR	F3
4TH ST S	D-3	CRAIG CRT	G2	PAMELA DR	E3	YOSEMITE LN	E3
5TH AV	C-2	CRESTED BUTTE AVE	E1	PARK AV CIRCLE	E4		
5TH AV S	D-2	CRESTED BUTTE CIR	E1	PARK AV	D-E4		
5TH ST	C-2	CRYSTAL RIDGE CIR	E2	PARKWAY BLVD	E3		
5TH ST S	D-2	CRYSTAL RIDGE RD	E2	PATRIOT PS	B2		
6TH AV	B-3	CUMBERLAND CT	G1	PEBBLE BEACH DR	F4		
6TH AV S	D-E3	CYPRESS POINT CIR	F4	PHEASANT RUN CIR	E-F3		
6TH ST	C-2	CYPRESS POINT DR	F4	PHEASANT RUN RD	E3		
W 6TH ST	G2	DAVID COVE	G2	PINE AV	SEE INSET		
6TH ST S	C4	DAKOTA AV	C4	PINEHURST DR	F4		
7TH AV	C-D3	DAKOTA ST	C4	PINE RIDGE RD	F2		
7TH AV W	F3	DAKOTA TR	E2	PLEASANT VIEW DR	SEE INSET		
7TH ST	B1	DAKTRONICS DR	D5	POWDERHORN PASS	F2		
W 7TH ST	C-2	DEAN CRT	G2	PRAIRIE VIEW DR	E3		
7TH ST S	C-2	DEER LN	G2	PRIMROSE CIR	G2		
8TH AV	E3	DEER PASS	F2-3	PRIMROSE DR	G2		
8TH AV S	D-3	DERDALL DR	D4	PRINCE DR	D5		
8TH ST	D3	DIVISION AV	D2	PUEBLO CIR	E1		
8TH ST S	C-2	DOGWOOD AV	D3	RAILROAD ST	C2		
W 8TH ST	C-2	DORAL DR	F4	RAINBOW PKWY	D2		
8TH ST S	E1-4	DURANGO PASS	E1	RANGER CIR	F3		
9TH AV	E1	EAGLE AVE	E1	RAPID VALLEY ST	G1		
9TH AV S	B-D3	EAST BLUE BELL DR	G2	RED TWIG AVE	H2		
9TH ST	F3	EAST WYE MESA	G4	REGENCY CT	E2		
10TH ST	B3, B4	EASTBROOK DR	D4	REMINOTN CIR	F3		
W 10TH ST	B2	EASTERN AV	F2	RESEARCH PKWY	A4		
10TH ST S	E2	EBERLEIN DR	F2	RHONDA RD	G2		
11TH AV	B3	EDGEBROOK CIR	E2	ROBERTS DR	D4		
11TH ST	D-E3	ELM AV	D-E3	ROBIN DR	G4		
11TH ST S	B-D3	ELMWOOD DR	D4	ROUNDDIP CIR	E3		
11TH ST S	B2-3, B4	EMERALD CIR	E2	RIO GRAND AV	G1		
12TH AV	B-D3	FACULTY DR	F2	SANTEE PASS	F2		
12TH AV S	E-2	FINCH CIR	F2	SANTEE TR	F2		
13TH AV	B-D3	FLINT PASS	F2	SAWGRASS DR	F4		
13TH ST W	B1-2	FOLSOM ST	D2	SAWGRASS CIR	F4		
14TH AV	B-C3, D3	FOLSOM ST W	D2	SAWGRASS CT	F3		
15TH AV	C3	FOREST ST	D3	SEQUOIA CT	E3		
15TH ST	F2, F3, F4	FOX HILL CIR	G2	SHERIDAN CIR	F3		
15TH ST S	A-4	FRANKLIN AV	F4	SILVERTHORNE CIR	E1		
16TH AV	F3	FREEDOM ST	F4	SIoux PASS	F2		
16TH ST	C-4	FRONT ST	C2	SIoux TR	F2		
17TH AV	D-4	GILLY AV	D3	SKYVIEW LN	D4		
17TH ST	F3	GOLDEN ROD TRL	G3	SLIP-UP CREEK RD	G4		
18TH AV	D4	GRAND ARBOR CIR	G4	SONOMA VALLEY ST	G1		
19TH AV	D4	GREY GOOSE	G4	SOUTHLAND LN	E4		
19TH ST S	F3	GREY OWL PASS	F2	STANTON DR	D4		
20TH AV	B-4	HALF MOON RD	F2	SPYGLASS HILL DR	F4		
20TH ST	F1-4	HAMMOND AV	E3	SQUIRE CT	E3		
21ST AV	C-4	HARVEY DUNN ST	B2-3	ST. JUSTICE ST	F3		
21ST AV S	D4	HAWAII DR	SEE INSET	STADIUM RD	A3-B3		
22ND AV	A-4	HEATHER LN	SEE INSET	STATE AV	C4		
22ND AV S	E-4	HELEN CRT	G2	STATE ST	C4		
22ND ST	G4	HENRY AV	C2	STEAMBOAT TR	E1		
23ND ST S	G4	HERITAGE DR	D-E3	STUDENT UNION LN	B3-B4		
25TH AV	B-C4	HICKORY DR	SEE INSET	SUMMIT CIR	E1		
26TH ST	G2	HONOR DR	B2	SUMMIT PASS	E1-E2		
30TH AV	A-B5	HORNER AV	E3	SUN VALLEY ST	G1		
32ND AV	A-B5, C-D5	HORSE SHOE BEND	G4	SUNDANCE PASS	F2		
32ND AV S	D-E5	HUGHES AV	C2	SUNFLOWER TRL	G3		
32ND ST S	H2-H5	HUNTERS RIDGE RD	F2-3	SUNNY BROOK DR	A4		
33RD AV	A5	INDEPENDENCE AV	B2	SUNRISE CIR	SEE INSET		
34TH AV	A-E5	INDIAN HILLS RD	E-F2	SUNRISE RIDGE CIR	D4		
35TH ST	SEE INSET	INNOVATION DR	B4	SUNRISE RIDGE RD	C4		
36TH ST	SEE INSET	INSBROOK LN	D4	SWALLOW RIDGE	G2-G3		
37TH ST	SEE INSET	IOWA ST	C4	SWEETGRASS TR	H2-H3		
38TH ST	SEE INSET	JACKRABBIT AV	B4	SYLVAN AVE	F3		
ACE AV	G4	JEFFERSON AV	C-D4	TALLGRASS PKWY	G3		
AIRPORT AV	D2	JUSTICE AV	B2	TANBURY LN	F3		
APACHE TR	E2	KANSAS DR	C4	TATANKA PASS	F2		
ARAPAHOE LN	E1	KEYSTONE CIR	E1	TECHNOLOGY DR	B4		
ARBOR RIDGE	E4	KING ARTHUR CT	E3	TELLURIDE CIR	E2		
ARCTIC DR	SEE INSET	LAUREL LN	E-F4	TELLURIDE LN	E2		
ARROWHEAD PASS	E3	LARKSPUR CIR	G2	TERESA AV	G2		
ASH AV	D3	LARKSPUR RIDGE RD	G2	TERRACE DR	E4		
ASPEN AV	SEE INSET	LEFEVRE DR	C5	TETON LN	F2		
AUGUSTA CIR	F4	LEGEROS DR	D3-4	TETON PASS	F2		
AVALON CIR	G4	LEPRECHAUN CIR	F3	THUNDER LN	E2		
BIRCH AV	D3	LIBERTY LN	F4	THUNDER PASS	E2		
BLAIRHILL CIRCLE	F3-4	LINCOLN LN	C-D4	TORREY PINES DR	F4		
BLUE BELL CIR	G2	LUCERNE AV	G4	TRAIL RIDGE CIR	E-F2		
BLUE BELL DR	G2	LUCERNE CIR	G4	TRAIL RIDGE RD	E-F2		
BLUEGILL AVE	F3-4	LUTSEN CIR	E1	TUMBLEWEED DR	G4-5		
BLUEGILL CIR	F3-4	MAIN AV	B2, C-F2	UNIVERSITY BLVD	B4		
BLUESTEM PATH	F3	MAIN AV S	D-G2	VAIL AV	E1		
BRECKENRIDGE LN	E3	MAPLE DR	SEE INSET	VAIL CIR	E1		
BRIGHTON RD	E1-F1	MARIAN AV	D4	VICTORY ST	D4		
BRIGHTON CIR	E1	MARTIN BLVD	G2	VINE ST	D3		
BROKEN BOW TR	E2	MEDARY AV	A-F3	WAGON WHEEL CIR	G4		
BROOKLAWN DR	E3	MEDARY AV S	G3	WAHPETON PASS	E2		
BROOKSHIRE DR	F2	MILLER DR	C4	WALNUT LN	SEE INSET		
BUFFALO TR	E2	MINNESOTA DR	C4	W BRIARWOOD CIR E	G4		
CALUMET RD	F2	MOCKINGBIRD LN	F2	WEDGEWOOD CIR	G2		
CAMPANILE AV	C3	MONARCH LN	E-F4	WEST WYE MESA	G4		
CANDLEWOOD LN	E3	MORIARTY DR	F4	WESTERN AV	A-D2		
CAPITAL ST	B5	MORGANS RUN/PASS	G4	WESTERN AV S	F-G2		
CARDINAL DR	F3	MORNING GLORY CIR	G2	WESTERN AV CIR	B2		
CARDINAL DR CIR	G2	MORNING GLORY DR	G2	WESTMINSTER DR	E3		
CASCADE CIR	G4	MORNINGSIDE DR	D4	WHITETAIL PATH	F3		
CASTLE ROCK CIR	E1	MUSTANG PASS	F2-3	WILBERT CT	B5		